

ORDINANCE 2006-06

AN ORDINANCE AMENDING THE OFFICIAL ZONING MAP OF TOOELE COUNTY; REZONING 11.25 ACRES OF BRK&H LLC PROPERTY IN ERDA FROM RR-5 TO C-G

THE COUNTY LEGISLATIVE BODY OF THE COUNTY OF TOOELE ORDAINS

AS FOLLOWS:

SECTION I - AMENDMENT: Pursuant to Utah Code Sections 17-27a-502 and 503, the Erda Township Planning Commission conducted a public hearing on BRK&H LLC's application for rezone. The planning commission recommended denial of the rezone.

Notice having been provided as required by Subsection 17-27a-205(1)(b) and having held a public meeting, the official zoning map of Tooele County is hereby amended by changing the zoning designation of property owned by BRK&H LLC located in Erda in Section 3, Township 3 South, Range 4 West, Salt Lake Base and Meridian, being Parcel 03-007-0-0019, comprising 11.25 acres, from RR-5 (Rural Residential, Five Acre Minimum Lot Size) to C-G (Commercial General). A map showing the area of the rezone is attached hereto and by this reference made a part hereof.

SECTION II - REPEALER. Ordinances in conflict herewith are hereby repealed to the extent of such conflict.


SECTION III - EFFECTIVE DATE. This ordinance shall take effect fifteen (15) days after its passage, provided the same has been published, with the name of the members voting for and against the same, for at least one publication in one issue of a newspaper published in and having general circulation in Tooele County.


Ord. 2006-06


IN WITNESS WHEREOF the Tooele County Commission, which is the legislative body of Tooele County, passed, approved and enacted this ordinance this 14th day of February 2006.

ATTEST:

TOOELE COUNTY COMMISSION:


DENNIS D. EWING, Clerk



DENNIS ROCKWELL, Chairman



Marilyn K. Gillette
Chief Deputy Clerk

Commissioner Rockwell voted aye
Commissioner Lawrence voted aye
Commissioner Johnson voted aye

APPROVED AS TO FORM:


DOUGLAS J. AHLSTROM
Tooele County Attorney

