

ORDINANCE 2003-20

AN ORDINANCE AMENDING THE OFFICIAL ZONING MAP OF TOOELE COUNTY; REZONING PARCELS 6-17-31, 6-17-30, and 6-17-18 NEARBAUER FROM MU-40 (MULTIPLE USE DISTRICT 40-ACRE) AND M-G (GENERAL DEVELOPMENT DISTRICT) TO MG-EX (MINING, QUARRY, SAND AND GRAVEL EXCAVATION DISTRICT).

**THE COUNTY LEGISLATIVE BODY OF THE COUNTY OF TOOELE ORDAINS
AS FOLLOWS:**

SECTION I - AMENDMENT: Having conducted a public hearing thereon and finding good cause therefor, the official zoning map of Tooele County is hereby amended at Clair Bankhead and Ken Hansen's request by changing the zoning designation of Bauer parcels 6-17-31, 6-17-30, and 6-17-18 in Sections 11 and 12 of Township 5 South, Range 4 West, Salt Lake Base and Meridian, from M-G and MU-40 to MG-EX (Mining, Quarry, Sand and Gravel Excavation District).


A map showing the area of the rezone is attached hereto and by this reference made a part hereof.

SECTION II - REPEALER. Ordinances in conflict herewith are hereby repealed to the extent of such conflict.


SECTION III - EFFECTIVE DATE. This ordinance shall take effect fifteen (15) days after its passage, provided the same has been published, with the name of the members voting for and against the same, for at least one publication in one issue of a newspaper published in and having general circulation in Tooele County.


IN WITNESS WHEREOF, the legislative body of Tooele County passed, approved and enacted this ordinance this 7th day of October 2003.

ATTEST:


DENNIS D. EWING, Clerk


TOOELE COUNTY COMMISSION:


DENNIS ROCKWELL, Chairman



Commissioner Rockwell voted aye
Commissioner White voted aye
Commissioner Lawrence voted aye

APPROVED AS TO FORM:


DOUGLAS J. AHLSTROM
Tooele County Attorney

