

**ORDINANCE 2000-31**

**AN ORDINANCE AMENDING THE OFFICIAL ZONING MAP OF TOOELE COUNTY; REZONING CERTAIN PROPERTY IN LAKE POINT FROM A-20 (AGRICULTURE 20-ACRE MINIMUM) TO RR-1 (RURAL RESIDENTIAL 1-ACRE MINIMUM)**

**THE COUNTY LEGISLATIVE BODY OF THE COUNTY OF TOOELE ORDAINS AS FOLLOWS:**

**SECTION I - AMENDMENT:** The official zoning map of Tooele County is hereby amended by changing the zoning designation of the following described property in Lake Point from A-20 (Agriculture 20-Acre Minimum) to RR-1 (Rural Residential 1- Acre Minimum):

The Southwest  $\frac{1}{4}$  of the Northwest  $\frac{1}{4}$  of Section 11, Township 2 South, Range 4 West, Salt Lake Base and Meridian.

The Northwest  $\frac{1}{4}$  of the Southwest  $\frac{1}{4}$  of Section 11, Township 2 South, Range 4 West, Salt Lake Base and Meridian.


The Northeast  $\frac{1}{4}$  of the Southeast  $\frac{1}{4}$  of Section 10, Township 2 South, Range 4 West, Salt Lake Base and Meridian.

**SECTION II - REPEALER.** Ordinances in conflict herewith are hereby repealed to the extent of such conflict.


**SECTION III - EFFECTIVE DATE.** It is the opinion of the Tooele County Commission that this ordinance is necessary for the immediate preservation of the peace, health or safety of the County and the inhabitants thereof. It shall, therefore, take effect immediately upon publication in one issue of a newspaper published in and having general circulation in Tooele County.


IN WITNESS WHEREOF, the legislative body of Tooele County passed, approved and enacted this ordinance this 7<sup>th</sup> day of November 2000.

**ATTEST:**

  
DENNIS D. EWING, Clerk


**TOOELE COUNTY COMMISSION:**

  
TERYL HUNSAKER, Chair



Commissioner Hunsaker voted aye  
Commissioner Griffith voted aye  
Commissioner Rockwell voted aye

**APPROVED AS TO FORM:**

  
DOUGLAS J. AHLSTROM  
Tooele County Attorney